

**CRA Assessment Area  
List of Census Tracts**

<b>Assessment Area</b>	<b>State</b>	<b>County</b>	<b>State Code</b>	<b>County Code</b>	<b>Tract Code</b>	<b>Tract Income Level</b>
Columbus MSA	Ohio	Delaware	39	41	101	Upper
Columbus MSA	Ohio	Delaware	39	41	102	Middle
Columbus MSA	Ohio	Delaware	39	41	104.2	Middle
Columbus MSA	Ohio	Delaware	39	41	104.21	Middle
Columbus MSA	Ohio	Delaware	39	41	104.22	Middle
Columbus MSA	Ohio	Delaware	39	41	105.2	Middle
Columbus MSA	Ohio	Delaware	39	41	105.3	Moderate
Columbus MSA	Ohio	Delaware	39	41	111.01	Moderate
Columbus MSA	Ohio	Delaware	39	41	111.02	Upper
Columbus MSA	Ohio	Delaware	39	41	112	Upper
Columbus MSA	Ohio	Delaware	39	41	114.11	Upper
Columbus MSA	Ohio	Delaware	39	41	114.12	Upper
Columbus MSA	Ohio	Delaware	39	41	114.21	Upper
Columbus MSA	Ohio	Delaware	39	41	114.23	Upper
Columbus MSA	Ohio	Delaware	39	41	114.3	Upper
Columbus MSA	Ohio	Delaware	39	41	114.31	Middle
Columbus MSA	Ohio	Delaware	39	41	114.32	Upper
Columbus MSA	Ohio	Delaware	39	41	115.2	Upper
Columbus MSA	Ohio	Delaware	39	41	115.3	Upper
Columbus MSA	Ohio	Delaware	39	41	115.4	Upper
Columbus MSA	Ohio	Delaware	39	41	115.61	Middle
Columbus MSA	Ohio	Delaware	39	41	115.62	Upper
Columbus MSA	Ohio	Delaware	39	41	115.63	Upper
Columbus MSA	Ohio	Delaware	39	41	115.64	Upper
Columbus MSA	Ohio	Delaware	39	41	115.65	Upper
Columbus MSA	Ohio	Delaware	39	41	116.04	Upper
Columbus MSA	Ohio	Delaware	39	41	117.1	Upper
Columbus MSA	Ohio	Delaware	39	41	117.4	Upper
Columbus MSA	Ohio	Delaware	39	41	117.6	Upper
Columbus MSA	Ohio	Delaware	39	41	117.62	Upper
Columbus MSA	Ohio	Delaware	39	41	117.63	Upper
Columbus MSA	Ohio	Delaware	39	41	117.64	Upper
Columbus MSA	Ohio	Delaware	39	41	117.65	Upper
Columbus MSA	Ohio	Delaware	39	41	117.66	Upper
Columbus MSA	Ohio	Delaware	39	41	119	Upper
Columbus MSA	Ohio	Delaware	39	41	120	Upper
Columbus MSA	Ohio	Delaware	39	41	121	Upper
Columbus MSA	Ohio	Delaware	39	41	122	Middle
Columbus MSA	Ohio	Delaware	39	41	123	Middle
Columbus MSA	Ohio	Delaware	39	41	124	Upper
Columbus MSA	Ohio	Fairfield	39	45	301	Middle
Columbus MSA	Ohio	Fairfield	39	45	302	Middle
Columbus MSA	Ohio	Fairfield	39	45	303	Moderate
Columbus MSA	Ohio	Fairfield	39	45	304	Upper
Columbus MSA	Ohio	Fairfield	39	45	306.01	Upper
Columbus MSA	Ohio	Fairfield	39	45	306.02	Upper
Columbus MSA	Ohio	Fairfield	39	45	307	Middle

**CRA Assessment Area  
List of Census Tracts**

<b>Assessment Area</b>	<b>State</b>	<b>County</b>	<b>State Code</b>	<b>County Code</b>	<b>Tract Code</b>	<b>Tract Income Level</b>
Columbus MSA	Ohio	Fairfield	39	45	308	Upper
Columbus MSA	Ohio	Fairfield	39	45	309.01	Middle
Columbus MSA	Ohio	Fairfield	39	45	309.02	Middle
Columbus MSA	Ohio	Fairfield	39	45	310	Middle
Columbus MSA	Ohio	Fairfield	39	45	311	Middle
Columbus MSA	Ohio	Fairfield	39	45	312	Middle
Columbus MSA	Ohio	Fairfield	39	45	313	Moderate
Columbus MSA	Ohio	Fairfield	39	45	314.01	Middle
Columbus MSA	Ohio	Fairfield	39	45	314.02	Moderate
Columbus MSA	Ohio	Fairfield	39	45	315	Moderate
Columbus MSA	Ohio	Fairfield	39	45	316	Moderate
Columbus MSA	Ohio	Fairfield	39	45	317	Moderate
Columbus MSA	Ohio	Fairfield	39	45	320	Moderate
Columbus MSA	Ohio	Fairfield	39	45	321	Moderate
Columbus MSA	Ohio	Fairfield	39	45	322	Moderate
Columbus MSA	Ohio	Fairfield	39	45	323	Moderate
Columbus MSA	Ohio	Fairfield	39	45	325.01	Middle
Columbus MSA	Ohio	Fairfield	39	45	325.02	Moderate
Columbus MSA	Ohio	Fairfield	39	45	326.01	Middle
Columbus MSA	Ohio	Fairfield	39	45	326.02	Middle
Columbus MSA	Ohio	Fairfield	39	45	327.01	Upper
Columbus MSA	Ohio	Fairfield	39	45	327.03	Middle
Columbus MSA	Ohio	Fairfield	39	45	327.04	Low
Columbus MSA	Ohio	Fairfield	39	45	328	Upper
Columbus MSA	Ohio	Fairfield	39	45	329.01	Upper
Columbus MSA	Ohio	Fairfield	39	45	329.02	Upper
Columbus MSA	Ohio	Fairfield	39	45	330	Upper
Columbus MSA	Ohio	Fairfield	39	45	331.01	Middle
Columbus MSA	Ohio	Fairfield	39	45	331.02	Middle
Columbus MSA	Ohio	Franklin	39	49	1.1	Middle
Columbus MSA	Ohio	Franklin	39	49	1.2	Upper
Columbus MSA	Ohio	Franklin	39	49	2.1	Upper
Columbus MSA	Ohio	Franklin	39	49	2.2	Upper
Columbus MSA	Ohio	Franklin	39	49	3.1	Moderate
Columbus MSA	Ohio	Franklin	39	49	3.2	Moderate
Columbus MSA	Ohio	Franklin	39	49	3.3	Low
Columbus MSA	Ohio	Franklin	39	49	4.1	Middle
Columbus MSA	Ohio	Franklin	39	49	4.2	Upper
Columbus MSA	Ohio	Franklin	39	49	5	Middle
Columbus MSA	Ohio	Franklin	39	49	6	Middle
Columbus MSA	Ohio	Franklin	39	49	7.1	Low
Columbus MSA	Ohio	Franklin	39	49	7.2	Low
Columbus MSA	Ohio	Franklin	39	49	7.3	Low
Columbus MSA	Ohio	Franklin	39	49	8.1	Moderate
Columbus MSA	Ohio	Franklin	39	49	8.2	Moderate
Columbus MSA	Ohio	Franklin	39	49	9.1	Low
Columbus MSA	Ohio	Franklin	39	49	9.2	Low

**CRA Assessment Area  
List of Census Tracts**

<b>Assessment Area</b>	<b>State</b>	<b>County</b>	<b>State Code</b>	<b>County Code</b>	<b>Tract Code</b>	<b>Tract Income Level</b>
Columbus MSA	Ohio	Franklin	39	49	10	Moderate
Columbus MSA	Ohio	Franklin	39	49	11.1	Middle
Columbus MSA	Ohio	Franklin	39	49	11.21	Unknown
Columbus MSA	Ohio	Franklin	39	49	11.22	Moderate
Columbus MSA	Ohio	Franklin	39	49	12	Low
Columbus MSA	Ohio	Franklin	39	49	13.01	Unknown
Columbus MSA	Ohio	Franklin	39	49	13.02	Unknown
Columbus MSA	Ohio	Franklin	39	49	14	Low
Columbus MSA	Ohio	Franklin	39	49	15	Low
Columbus MSA	Ohio	Franklin	39	49	16	Low
Columbus MSA	Ohio	Franklin	39	49	17	Low
Columbus MSA	Ohio	Franklin	39	49	18.1	Low
Columbus MSA	Ohio	Franklin	39	49	18.2	Upper
Columbus MSA	Ohio	Franklin	39	49	19.01	Upper
Columbus MSA	Ohio	Franklin	39	49	19.02	Middle
Columbus MSA	Ohio	Franklin	39	49	20	Upper
Columbus MSA	Ohio	Franklin	39	49	21	Upper
Columbus MSA	Ohio	Franklin	39	49	22	Middle
Columbus MSA	Ohio	Franklin	39	49	23	Low
Columbus MSA	Ohio	Franklin	39	49	25.1	Low
Columbus MSA	Ohio	Franklin	39	49	25.2	Moderate
Columbus MSA	Ohio	Franklin	39	49	26	Low
Columbus MSA	Ohio	Franklin	39	49	27.1	Low
Columbus MSA	Ohio	Franklin	39	49	27.3	Low
Columbus MSA	Ohio	Franklin	39	49	27.4	Upper
Columbus MSA	Ohio	Franklin	39	49	27.5	Low
Columbus MSA	Ohio	Franklin	39	49	27.6	Moderate
Columbus MSA	Ohio	Franklin	39	49	27.7	Low
Columbus MSA	Ohio	Franklin	39	49	27.8	Middle
Columbus MSA	Ohio	Franklin	39	49	28	Low
Columbus MSA	Ohio	Franklin	39	49	29	Low
Columbus MSA	Ohio	Franklin	39	49	30	Upper
Columbus MSA	Ohio	Franklin	39	49	32	Upper
Columbus MSA	Ohio	Franklin	39	49	36	Middle
Columbus MSA	Ohio	Franklin	39	49	37	Middle
Columbus MSA	Ohio	Franklin	39	49	38	Unknown
Columbus MSA	Ohio	Franklin	39	49	40.01	Unknown
Columbus MSA	Ohio	Franklin	39	49	40.02	Upper
Columbus MSA	Ohio	Franklin	39	49	42	Low
Columbus MSA	Ohio	Franklin	39	49	43.01	Upper
Columbus MSA	Ohio	Franklin	39	49	43.02	Low
Columbus MSA	Ohio	Franklin	39	49	45	Moderate
Columbus MSA	Ohio	Franklin	39	49	46.1	Middle
Columbus MSA	Ohio	Franklin	39	49	46.2	Low
Columbus MSA	Ohio	Franklin	39	49	47	Low
Columbus MSA	Ohio	Franklin	39	49	48.1	Moderate
Columbus MSA	Ohio	Franklin	39	49	48.2	Moderate

**CRA Assessment Area  
List of Census Tracts**

<b>Assessment Area</b>	<b>State</b>	<b>County</b>	<b>State Code</b>	<b>County Code</b>	<b>Tract Code</b>	<b>Tract Income Level</b>
Columbus MSA	Ohio	Franklin	39	49	49	Low
Columbus MSA	Ohio	Franklin	39	49	50.01	Low
Columbus MSA	Ohio	Franklin	39	49	50.02	Unknown
Columbus MSA	Ohio	Franklin	39	49	51	Low
Columbus MSA	Ohio	Franklin	39	49	52	Middle
Columbus MSA	Ohio	Franklin	39	49	53	Low
Columbus MSA	Ohio	Franklin	39	49	54.1	Low
Columbus MSA	Ohio	Franklin	39	49	54.2	Unknown
Columbus MSA	Ohio	Franklin	39	49	55	Low
Columbus MSA	Ohio	Franklin	39	49	56.1	Low
Columbus MSA	Ohio	Franklin	39	49	56.2	Low
Columbus MSA	Ohio	Franklin	39	49	57	Upper
Columbus MSA	Ohio	Franklin	39	49	58.1	Upper
Columbus MSA	Ohio	Franklin	39	49	58.2	Middle
Columbus MSA	Ohio	Franklin	39	49	59	Low
Columbus MSA	Ohio	Franklin	39	49	60	Low
Columbus MSA	Ohio	Franklin	39	49	61	Low
Columbus MSA	Ohio	Franklin	39	49	62.36	Upper
Columbus MSA	Ohio	Franklin	39	49	62.37	Upper
Columbus MSA	Ohio	Franklin	39	49	62.38	Upper
Columbus MSA	Ohio	Franklin	39	49	62.39	Upper
Columbus MSA	Ohio	Franklin	39	49	62.4	Middle
Columbus MSA	Ohio	Franklin	39	49	62.41	Middle
Columbus MSA	Ohio	Franklin	39	49	63.01	Middle
Columbus MSA	Ohio	Franklin	39	49	63.02	Moderate
Columbus MSA	Ohio	Franklin	39	49	63.1	Upper
Columbus MSA	Ohio	Franklin	39	49	63.21	Upper
Columbus MSA	Ohio	Franklin	39	49	63.23	Upper
Columbus MSA	Ohio	Franklin	39	49	63.3	Upper
Columbus MSA	Ohio	Franklin	39	49	63.4	Upper
Columbus MSA	Ohio	Franklin	39	49	63.51	Middle
Columbus MSA	Ohio	Franklin	39	49	63.52	Moderate
Columbus MSA	Ohio	Franklin	39	49	63.53	Middle
Columbus MSA	Ohio	Franklin	39	49	63.72	Middle
Columbus MSA	Ohio	Franklin	39	49	63.84	Upper
Columbus MSA	Ohio	Franklin	39	49	63.86	Middle
Columbus MSA	Ohio	Franklin	39	49	63.87	Upper
Columbus MSA	Ohio	Franklin	39	49	63.91	Upper
Columbus MSA	Ohio	Franklin	39	49	63.92	Upper
Columbus MSA	Ohio	Franklin	39	49	63.93	Upper
Columbus MSA	Ohio	Franklin	39	49	63.94	Upper
Columbus MSA	Ohio	Franklin	39	49	63.95	Middle
Columbus MSA	Ohio	Franklin	39	49	63.96	Middle
Columbus MSA	Ohio	Franklin	39	49	63.97	Middle
Columbus MSA	Ohio	Franklin	39	49	63.98	Upper
Columbus MSA	Ohio	Franklin	39	49	64.1	Upper
Columbus MSA	Ohio	Franklin	39	49	64.3	Upper

**CRA Assessment Area  
List of Census Tracts**

<b>Assessment Area</b>	<b>State</b>	<b>County</b>	<b>State Code</b>	<b>County Code</b>	<b>Tract Code</b>	<b>Tract Income Level</b>
Columbus MSA	Ohio	Franklin	39	49	65	Upper
Columbus MSA	Ohio	Franklin	39	49	66	Upper
Columbus MSA	Ohio	Franklin	39	49	67.1	Upper
Columbus MSA	Ohio	Franklin	39	49	67.21	Upper
Columbus MSA	Ohio	Franklin	39	49	67.22	Middle
Columbus MSA	Ohio	Franklin	39	49	68.1	Upper
Columbus MSA	Ohio	Franklin	39	49	68.21	Moderate
Columbus MSA	Ohio	Franklin	39	49	68.22	Middle
Columbus MSA	Ohio	Franklin	39	49	69.1	Upper
Columbus MSA	Ohio	Franklin	39	49	69.21	Moderate
Columbus MSA	Ohio	Franklin	39	49	69.23	Middle
Columbus MSA	Ohio	Franklin	39	49	69.24	Moderate
Columbus MSA	Ohio	Franklin	39	49	69.31	Moderate
Columbus MSA	Ohio	Franklin	39	49	69.32	Moderate
Columbus MSA	Ohio	Franklin	39	49	69.33	Low
Columbus MSA	Ohio	Franklin	39	49	69.43	Moderate
Columbus MSA	Ohio	Franklin	39	49	69.44	Middle
Columbus MSA	Ohio	Franklin	39	49	69.45	Low
Columbus MSA	Ohio	Franklin	39	49	69.5	Upper
Columbus MSA	Ohio	Franklin	39	49	69.91	Upper
Columbus MSA	Ohio	Franklin	39	49	69.92	Moderate
Columbus MSA	Ohio	Franklin	39	49	70.1	Middle
Columbus MSA	Ohio	Franklin	39	49	70.2	Middle
Columbus MSA	Ohio	Franklin	39	49	70.41	Middle
Columbus MSA	Ohio	Franklin	39	49	70.43	Middle
Columbus MSA	Ohio	Franklin	39	49	70.44	Upper
Columbus MSA	Ohio	Franklin	39	49	70.47	Middle
Columbus MSA	Ohio	Franklin	39	49	70.48	Upper
Columbus MSA	Ohio	Franklin	39	49	71.01	Moderate
Columbus MSA	Ohio	Franklin	39	49	71.02	Upper
Columbus MSA	Ohio	Franklin	39	49	71.03	Middle
Columbus MSA	Ohio	Franklin	39	49	71.12	Middle
Columbus MSA	Ohio	Franklin	39	49	71.13	Moderate
Columbus MSA	Ohio	Franklin	39	49	71.14	Middle
Columbus MSA	Ohio	Franklin	39	49	71.15	Moderate
Columbus MSA	Ohio	Franklin	39	49	71.2	Middle
Columbus MSA	Ohio	Franklin	39	49	71.93	Upper
Columbus MSA	Ohio	Franklin	39	49	71.98	Upper
Columbus MSA	Ohio	Franklin	39	49	71.99	Middle
Columbus MSA	Ohio	Franklin	39	49	72.02	Middle
Columbus MSA	Ohio	Franklin	39	49	72.05	Upper
Columbus MSA	Ohio	Franklin	39	49	72.09	Upper
Columbus MSA	Ohio	Franklin	39	49	72.11	Upper
Columbus MSA	Ohio	Franklin	39	49	72.12	Upper
Columbus MSA	Ohio	Franklin	39	49	72.13	Upper
Columbus MSA	Ohio	Franklin	39	49	72.14	Middle
Columbus MSA	Ohio	Franklin	39	49	72.15	Middle

**CRA Assessment Area  
List of Census Tracts**

<b>Assessment Area</b>	<b>State</b>	<b>County</b>	<b>State Code</b>	<b>County Code</b>	<b>Tract Code</b>	<b>Tract Income Level</b>
Columbus MSA	Ohio	Franklin	39	49	73.01	Middle
Columbus MSA	Ohio	Franklin	39	49	73.02	Middle
Columbus MSA	Ohio	Franklin	39	49	73.03	Upper
Columbus MSA	Ohio	Franklin	39	49	73.05	Upper
Columbus MSA	Ohio	Franklin	39	49	73.06	Upper
Columbus MSA	Ohio	Franklin	39	49	73.94	Upper
Columbus MSA	Ohio	Franklin	39	49	73.97	Middle
Columbus MSA	Ohio	Franklin	39	49	73.98	Middle
Columbus MSA	Ohio	Franklin	39	49	74.24	Middle
Columbus MSA	Ohio	Franklin	39	49	74.25	Middle
Columbus MSA	Ohio	Franklin	39	49	74.26	Middle
Columbus MSA	Ohio	Franklin	39	49	74.27	Upper
Columbus MSA	Ohio	Franklin	39	49	74.92	Upper
Columbus MSA	Ohio	Franklin	39	49	74.94	Upper
Columbus MSA	Ohio	Franklin	39	49	75.11	Moderate
Columbus MSA	Ohio	Franklin	39	49	75.12	Moderate
Columbus MSA	Ohio	Franklin	39	49	75.2	Low
Columbus MSA	Ohio	Franklin	39	49	75.31	Moderate
Columbus MSA	Ohio	Franklin	39	49	75.32	Low
Columbus MSA	Ohio	Franklin	39	49	75.33	Low
Columbus MSA	Ohio	Franklin	39	49	75.34	Moderate
Columbus MSA	Ohio	Franklin	39	49	75.5	Moderate
Columbus MSA	Ohio	Franklin	39	49	75.52	Moderate
Columbus MSA	Ohio	Franklin	39	49	75.53	Moderate
Columbus MSA	Ohio	Franklin	39	49	77.1	Low
Columbus MSA	Ohio	Franklin	39	49	77.21	Low
Columbus MSA	Ohio	Franklin	39	49	77.22	Moderate
Columbus MSA	Ohio	Franklin	39	49	77.3	Moderate
Columbus MSA	Ohio	Franklin	39	49	77.4	Middle
Columbus MSA	Ohio	Franklin	39	49	78.11	Middle
Columbus MSA	Ohio	Franklin	39	49	78.12	Moderate
Columbus MSA	Ohio	Franklin	39	49	78.2	Low
Columbus MSA	Ohio	Franklin	39	49	78.3	Middle
Columbus MSA	Ohio	Franklin	39	49	79.22	Upper
Columbus MSA	Ohio	Franklin	39	49	79.31	Middle
Columbus MSA	Ohio	Franklin	39	49	79.41	Upper
Columbus MSA	Ohio	Franklin	39	49	79.55	Middle
Columbus MSA	Ohio	Franklin	39	49	79.56	Upper
Columbus MSA	Ohio	Franklin	39	49	79.57	Middle
Columbus MSA	Ohio	Franklin	39	49	79.58	Upper
Columbus MSA	Ohio	Franklin	39	49	79.59	Middle
Columbus MSA	Ohio	Franklin	39	49	79.6	Middle
Columbus MSA	Ohio	Franklin	39	49	79.61	Upper
Columbus MSA	Ohio	Franklin	39	49	79.62	Middle
Columbus MSA	Ohio	Franklin	39	49	79.63	Upper
Columbus MSA	Ohio	Franklin	39	49	79.64	Upper
Columbus MSA	Ohio	Franklin	39	49	79.65	Middle

**CRA Assessment Area  
List of Census Tracts**

<b>Assessment Area</b>	<b>State</b>	<b>County</b>	<b>State Code</b>	<b>County Code</b>	<b>Tract Code</b>	<b>Tract Income Level</b>
Columbus MSA	Ohio	Franklin	39	49	79.66	Moderate
Columbus MSA	Ohio	Franklin	39	49	80.01	Upper
Columbus MSA	Ohio	Franklin	39	49	80.02	Upper
Columbus MSA	Ohio	Franklin	39	49	81.1	Middle
Columbus MSA	Ohio	Franklin	39	49	81.2	Low
Columbus MSA	Ohio	Franklin	39	49	81.32	Middle
Columbus MSA	Ohio	Franklin	39	49	81.63	Low
Columbus MSA	Ohio	Franklin	39	49	81.64	Moderate
Columbus MSA	Ohio	Franklin	39	49	81.65	Moderate
Columbus MSA	Ohio	Franklin	39	49	81.66	Upper
Columbus MSA	Ohio	Franklin	39	49	81.67	Middle
Columbus MSA	Ohio	Franklin	39	49	81.68	Middle
Columbus MSA	Ohio	Franklin	39	49	81.69	Moderate
Columbus MSA	Ohio	Franklin	39	49	81.7	Middle
Columbus MSA	Ohio	Franklin	39	49	81.71	Low
Columbus MSA	Ohio	Franklin	39	49	81.72	Middle
Columbus MSA	Ohio	Franklin	39	49	82.1	Moderate
Columbus MSA	Ohio	Franklin	39	49	82.3	Low
Columbus MSA	Ohio	Franklin	39	49	82.41	Low
Columbus MSA	Ohio	Franklin	39	49	82.42	Middle
Columbus MSA	Ohio	Franklin	39	49	83.11	Moderate
Columbus MSA	Ohio	Franklin	39	49	83.12	Moderate
Columbus MSA	Ohio	Franklin	39	49	83.21	Moderate
Columbus MSA	Ohio	Franklin	39	49	83.22	Moderate
Columbus MSA	Ohio	Franklin	39	49	83.3	Moderate
Columbus MSA	Ohio	Franklin	39	49	83.4	Middle
Columbus MSA	Ohio	Franklin	39	49	83.5	Middle
Columbus MSA	Ohio	Franklin	39	49	83.6	Middle
Columbus MSA	Ohio	Franklin	39	49	83.8	Middle
Columbus MSA	Ohio	Franklin	39	49	83.81	Middle
Columbus MSA	Ohio	Franklin	39	49	83.82	Middle
Columbus MSA	Ohio	Franklin	39	49	84	Upper
Columbus MSA	Ohio	Franklin	39	49	85	Upper
Columbus MSA	Ohio	Franklin	39	49	87.1	Moderate
Columbus MSA	Ohio	Franklin	39	49	87.2	Moderate
Columbus MSA	Ohio	Franklin	39	49	87.3	Low
Columbus MSA	Ohio	Franklin	39	49	88.11	Moderate
Columbus MSA	Ohio	Franklin	39	49	88.12	Middle
Columbus MSA	Ohio	Franklin	39	49	88.13	Moderate
Columbus MSA	Ohio	Franklin	39	49	88.21	Low
Columbus MSA	Ohio	Franklin	39	49	88.22	Moderate
Columbus MSA	Ohio	Franklin	39	49	88.25	Middle
Columbus MSA	Ohio	Franklin	39	49	89	Upper
Columbus MSA	Ohio	Franklin	39	49	90	Upper
Columbus MSA	Ohio	Franklin	39	49	91	Upper
Columbus MSA	Ohio	Franklin	39	49	92.2	Low
Columbus MSA	Ohio	Franklin	39	49	92.3	Moderate

**CRA Assessment Area  
List of Census Tracts**

<b>Assessment Area</b>	<b>State</b>	<b>County</b>	<b>State Code</b>	<b>County Code</b>	<b>Tract Code</b>	<b>Tract Income Level</b>
Columbus MSA	Ohio	Franklin	39	49	92.4	Moderate
Columbus MSA	Ohio	Franklin	39	49	92.5	Moderate
Columbus MSA	Ohio	Franklin	39	49	92.51	Moderate
Columbus MSA	Ohio	Franklin	39	49	92.52	Moderate
Columbus MSA	Ohio	Franklin	39	49	93.11	Low
Columbus MSA	Ohio	Franklin	39	49	93.12	Moderate
Columbus MSA	Ohio	Franklin	39	49	93.21	Low
Columbus MSA	Ohio	Franklin	39	49	93.22	Moderate
Columbus MSA	Ohio	Franklin	39	49	93.23	Moderate
Columbus MSA	Ohio	Franklin	39	49	93.25	Low
Columbus MSA	Ohio	Franklin	39	49	93.26	Low
Columbus MSA	Ohio	Franklin	39	49	93.32	Middle
Columbus MSA	Ohio	Franklin	39	49	93.34	Moderate
Columbus MSA	Ohio	Franklin	39	49	93.36	Moderate
Columbus MSA	Ohio	Franklin	39	49	93.37	Moderate
Columbus MSA	Ohio	Franklin	39	49	93.4	Moderate
Columbus MSA	Ohio	Franklin	39	49	93.5	Middle
Columbus MSA	Ohio	Franklin	39	49	93.61	Middle
Columbus MSA	Ohio	Franklin	39	49	93.72	Moderate
Columbus MSA	Ohio	Franklin	39	49	93.73	Moderate
Columbus MSA	Ohio	Franklin	39	49	93.81	Middle
Columbus MSA	Ohio	Franklin	39	49	93.82	Moderate
Columbus MSA	Ohio	Franklin	39	49	93.83	Middle
Columbus MSA	Ohio	Franklin	39	49	93.84	Moderate
Columbus MSA	Ohio	Franklin	39	49	93.85	Middle
Columbus MSA	Ohio	Franklin	39	49	93.86	Moderate
Columbus MSA	Ohio	Franklin	39	49	93.9	Middle
Columbus MSA	Ohio	Franklin	39	49	93.91	Middle
Columbus MSA	Ohio	Franklin	39	49	93.92	Moderate
Columbus MSA	Ohio	Franklin	39	49	93.93	Moderate
Columbus MSA	Ohio	Franklin	39	49	93.94	Middle
Columbus MSA	Ohio	Franklin	39	49	93.95	Middle
Columbus MSA	Ohio	Franklin	39	49	93.96	Moderate
Columbus MSA	Ohio	Franklin	39	49	93.97	Moderate
Columbus MSA	Ohio	Franklin	39	49	94.01	Middle
Columbus MSA	Ohio	Franklin	39	49	94.03	Moderate
Columbus MSA	Ohio	Franklin	39	49	94.04	Upper
Columbus MSA	Ohio	Franklin	39	49	94.05	Upper
Columbus MSA	Ohio	Franklin	39	49	94.1	Moderate
Columbus MSA	Ohio	Franklin	39	49	94.2	Moderate
Columbus MSA	Ohio	Franklin	39	49	94.4	Middle
Columbus MSA	Ohio	Franklin	39	49	94.95	Middle
Columbus MSA	Ohio	Franklin	39	49	94.97	Upper
Columbus MSA	Ohio	Franklin	39	49	94.98	Middle
Columbus MSA	Ohio	Franklin	39	49	95.2	Middle
Columbus MSA	Ohio	Franklin	39	49	95.9	Middle
Columbus MSA	Ohio	Franklin	39	49	96	Moderate



**CRA Assessment Area  
List of Census Tracts**

<b>Assessment Area</b>	<b>State</b>	<b>County</b>	<b>State Code</b>	<b>County Code</b>	<b>Tract Code</b>	<b>Tract Income Level</b>
Columbus MSA	Ohio	Franklin	39	49	97.11	Moderate
Columbus MSA	Ohio	Franklin	39	49	97.12	Middle
Columbus MSA	Ohio	Franklin	39	49	97.51	Upper
Columbus MSA	Ohio	Franklin	39	49	97.52	Middle
Columbus MSA	Ohio	Franklin	39	49	97.53	Upper
Columbus MSA	Ohio	Franklin	39	49	97.54	Middle
Columbus MSA	Ohio	Franklin	39	49	97.55	Upper
Columbus MSA	Ohio	Franklin	39	49	97.56	Middle
Columbus MSA	Ohio	Franklin	39	49	97.57	Middle
Columbus MSA	Ohio	Franklin	39	49	98.01	Upper
Columbus MSA	Ohio	Franklin	39	49	98.02	Middle
Columbus MSA	Ohio	Franklin	39	49	99	Low
Columbus MSA	Ohio	Franklin	39	49	100	Middle
Columbus MSA	Ohio	Franklin	39	49	101	Middle
Columbus MSA	Ohio	Franklin	39	49	102.01	Moderate
Columbus MSA	Ohio	Franklin	39	49	102.02	Moderate
Columbus MSA	Ohio	Franklin	39	49	102.03	Middle
Columbus MSA	Ohio	Franklin	39	49	102.04	Moderate
Columbus MSA	Ohio	Franklin	39	49	103	Moderate
Columbus MSA	Ohio	Franklin	39	49	104.01	Upper
Columbus MSA	Ohio	Franklin	39	49	104.02	Upper
Columbus MSA	Ohio	Franklin	39	49	105.01	Upper
Columbus MSA	Ohio	Franklin	39	49	105.02	Upper
Columbus MSA	Ohio	Franklin	39	49	106.01	Upper
Columbus MSA	Ohio	Franklin	39	49	106.02	Upper
Columbus MSA	Ohio	Franklin	39	49	107	Moderate
Columbus MSA	Ohio	Franklin	39	49	109	Middle
Columbus MSA	Ohio	Franklin	39	49	9800	Unknown
Columbus MSA	Ohio	Hocking	39	73	9649	Middle
Columbus MSA	Ohio	Hocking	39	73	9650	Moderate
Columbus MSA	Ohio	Hocking	39	73	9651	Middle
Columbus MSA	Ohio	Hocking	39	73	9652	Moderate
Columbus MSA	Ohio	Hocking	39	73	9653	Moderate
Columbus MSA	Ohio	Hocking	39	73	9654	Moderate
Columbus MSA	Ohio	Hocking	39	73	9655	Middle
Columbus MSA	Ohio	Hocking	39	73	9999.99	Moderate
Columbus MSA	Ohio	Licking	39	89	7507	Moderate
Columbus MSA	Ohio	Licking	39	89	7510	Moderate
Columbus MSA	Ohio	Licking	39	89	7513	Moderate
Columbus MSA	Ohio	Licking	39	89	7516	Moderate
Columbus MSA	Ohio	Licking	39	89	7519	Middle
Columbus MSA	Ohio	Licking	39	89	7522	Moderate
Columbus MSA	Ohio	Licking	39	89	7525	Low
Columbus MSA	Ohio	Licking	39	89	7528.01	Upper
Columbus MSA	Ohio	Licking	39	89	7528.02	Middle
Columbus MSA	Ohio	Licking	39	89	7531	Moderate
Columbus MSA	Ohio	Licking	39	89	7533.01	Middle

**CRA Assessment Area  
List of Census Tracts**

<b>Assessment Area</b>	<b>State</b>	<b>County</b>	<b>State Code</b>	<b>County Code</b>	<b>Tract Code</b>	<b>Tract Income Level</b>
Columbus MSA	Ohio	Licking	39	89	7533.02	Middle
Columbus MSA	Ohio	Licking	39	89	7536	Middle
Columbus MSA	Ohio	Licking	39	89	7539	Upper
Columbus MSA	Ohio	Licking	39	89	7541.02	Middle
Columbus MSA	Ohio	Licking	39	89	7541.03	Middle
Columbus MSA	Ohio	Licking	39	89	7541.04	Moderate
Columbus MSA	Ohio	Licking	39	89	7544	Middle
Columbus MSA	Ohio	Licking	39	89	7547	Middle
Columbus MSA	Ohio	Licking	39	89	7550	Middle
Columbus MSA	Ohio	Licking	39	89	7553.01	Upper
Columbus MSA	Ohio	Licking	39	89	7553.02	Middle
Columbus MSA	Ohio	Licking	39	89	7556.01	Upper
Columbus MSA	Ohio	Licking	39	89	7556.02	Middle
Columbus MSA	Ohio	Licking	39	89	7559.01	Middle
Columbus MSA	Ohio	Licking	39	89	7559.02	Middle
Columbus MSA	Ohio	Licking	39	89	7562.01	Middle
Columbus MSA	Ohio	Licking	39	89	7562.03	Upper
Columbus MSA	Ohio	Licking	39	89	7562.04	Upper
Columbus MSA	Ohio	Licking	39	89	7565	Middle
Columbus MSA	Ohio	Licking	39	89	7568.01	Moderate
Columbus MSA	Ohio	Licking	39	89	7568.02	Upper
Columbus MSA	Ohio	Licking	39	89	7568.03	Upper
Columbus MSA	Ohio	Licking	39	89	7571	Upper
Columbus MSA	Ohio	Licking	39	89	7574.01	Middle
Columbus MSA	Ohio	Licking	39	89	7574.02	Upper
Columbus MSA	Ohio	Licking	39	89	7577.01	Upper
Columbus MSA	Ohio	Licking	39	89	7577.02	Upper
Columbus MSA	Ohio	Licking	39	89	7583	Moderate
Columbus MSA	Ohio	Licking	39	89	7586.01	Middle
Columbus MSA	Ohio	Licking	39	89	7586.02	Middle
Columbus MSA	Ohio	Licking	39	89	7589.01	Middle
Columbus MSA	Ohio	Licking	39	89	7589.02	Moderate
Columbus MSA	Ohio	Licking	39	89	7590	Low
Columbus MSA	Ohio	Licking	39	89	7591.01	Middle
Columbus MSA	Ohio	Licking	39	89	7591.02	Upper
Columbus MSA	Ohio	Madison	39	97	401.01	Middle
Columbus MSA	Ohio	Madison	39	97	401.02	Middle
Columbus MSA	Ohio	Madison	39	97	402.01	Middle
Columbus MSA	Ohio	Madison	39	97	402.02	Moderate
Columbus MSA	Ohio	Madison	39	97	404	Middle
Columbus MSA	Ohio	Madison	39	97	405	Middle
Columbus MSA	Ohio	Madison	39	97	406	Middle
Columbus MSA	Ohio	Madison	39	97	407	Middle
Columbus MSA	Ohio	Madison	39	97	410	Upper
Columbus MSA	Ohio	Madison	39	97	411	Middle
Columbus MSA	Ohio	Madison	39	97	412	Middle
Columbus MSA	Ohio	Madison	39	97	413	Middle

**CRA Assessment Area  
List of Census Tracts**

<b>Assessment Area</b>	<b>State</b>	<b>County</b>	<b>State Code</b>	<b>County Code</b>	<b>Tract Code</b>	<b>Tract Income Level</b>
Columbus MSA	Ohio	Morrow	39	117	9650	Middle
Columbus MSA	Ohio	Morrow	39	117	9651	Middle
Columbus MSA	Ohio	Morrow	39	117	9652.01	Moderate
Columbus MSA	Ohio	Morrow	39	117	9652.02	Upper
Columbus MSA	Ohio	Morrow	39	117	9653	Moderate
Columbus MSA	Ohio	Morrow	39	117	9654.01	Moderate
Columbus MSA	Ohio	Morrow	39	117	9654.02	Moderate
Columbus MSA	Ohio	Morrow	39	117	9655.01	Middle
Columbus MSA	Ohio	Morrow	39	117	9655.02	Middle
Columbus MSA	Ohio	Perry	39	127	9658.01	Middle
Columbus MSA	Ohio	Perry	39	127	9658.02	Middle
Columbus MSA	Ohio	Perry	39	127	9659.01	Moderate
Columbus MSA	Ohio	Perry	39	127	9659.02	Moderate
Columbus MSA	Ohio	Perry	39	127	9660	Low
Columbus MSA	Ohio	Perry	39	127	9661	Moderate
Columbus MSA	Ohio	Perry	39	127	9662	Moderate
Columbus MSA	Ohio	Perry	39	127	9663.01	Moderate
Columbus MSA	Ohio	Perry	39	127	9663.02	Moderate
Columbus MSA	Ohio	Pickaway	39	129	201	Moderate
Columbus MSA	Ohio	Pickaway	39	129	202	Moderate
Columbus MSA	Ohio	Pickaway	39	129	203.1	Moderate
Columbus MSA	Ohio	Pickaway	39	129	203.2	Middle
Columbus MSA	Ohio	Pickaway	39	129	204	Low
Columbus MSA	Ohio	Pickaway	39	129	211.01	Upper
Columbus MSA	Ohio	Pickaway	39	129	211.02	Middle
Columbus MSA	Ohio	Pickaway	39	129	212.01	Middle
Columbus MSA	Ohio	Pickaway	39	129	212.02	Moderate
Columbus MSA	Ohio	Pickaway	39	129	213	Unknown
Columbus MSA	Ohio	Pickaway	39	129	214.01	Middle
Columbus MSA	Ohio	Pickaway	39	129	214.03	Upper
Columbus MSA	Ohio	Pickaway	39	129	214.04	Middle
Columbus MSA	Ohio	Pickaway	39	129	215	Moderate
Columbus MSA	Ohio	Pickaway	39	129	216	Middle
Columbus MSA	Ohio	Pickaway	39	129	217	Middle
Columbus MSA	Ohio	Union	39	159	501	Moderate
Columbus MSA	Ohio	Union	39	159	502	Middle
Columbus MSA	Ohio	Union	39	159	503.01	Upper
Columbus MSA	Ohio	Union	39	159	503.03	Upper
Columbus MSA	Ohio	Union	39	159	503.04	Middle
Columbus MSA	Ohio	Union	39	159	504.01	Upper
Columbus MSA	Ohio	Union	39	159	504.02	Middle
Columbus MSA	Ohio	Union	39	159	505.01	Middle
Columbus MSA	Ohio	Union	39	159	505.02	Middle
Columbus MSA	Ohio	Union	39	159	506.01	Upper
Columbus MSA	Ohio	Union	39	159	506.02	Upper
Columbus MSA	Ohio	Union	39	159	507.01	Upper
Columbus MSA	Ohio	Union	39	159	507.02	Middle

**CRA Assessment Area  
List of Census Tracts**

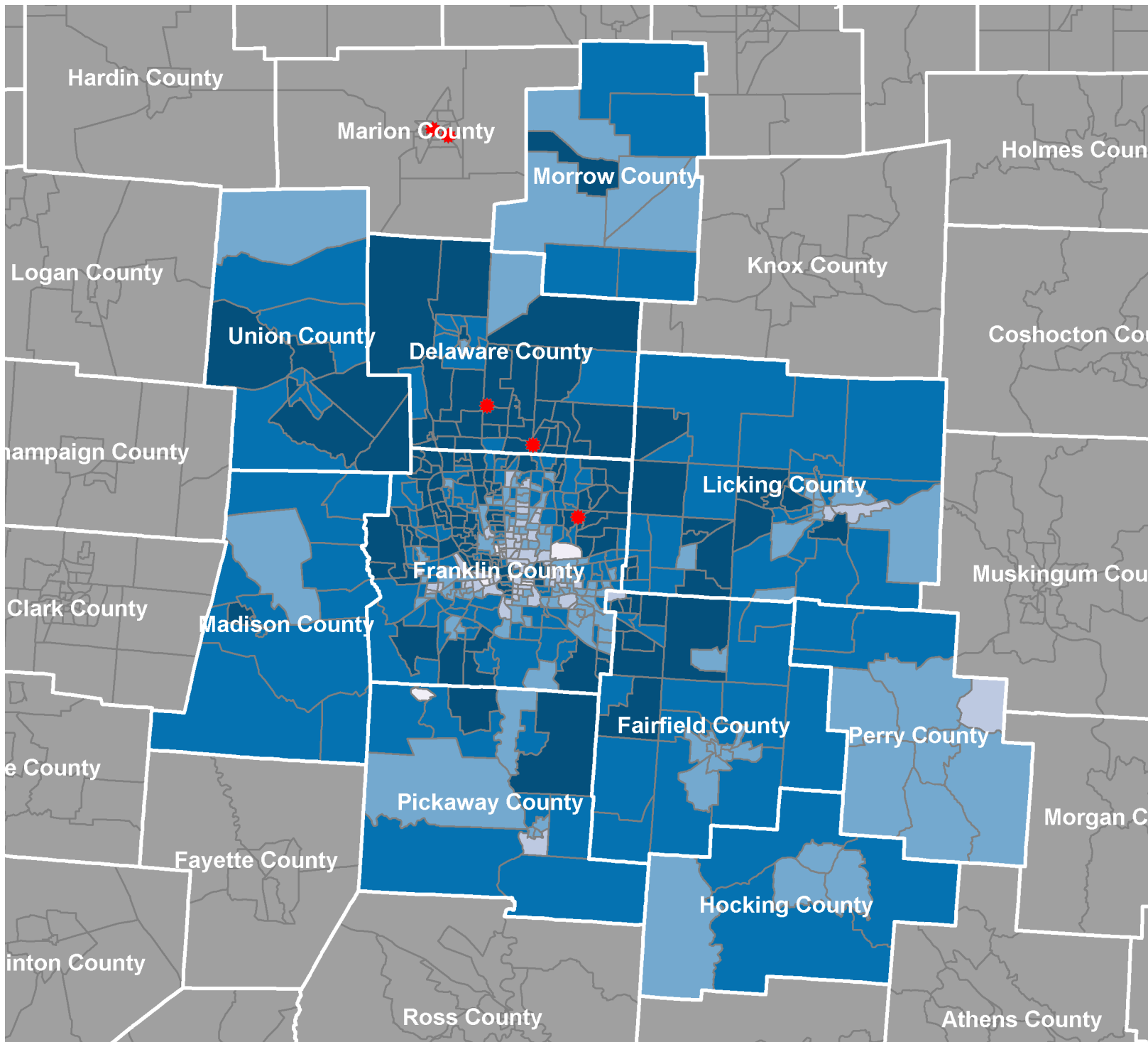
<b>Assessment Area</b>	<b>State</b>	<b>County</b>	<b>State Code</b>	<b>County Code</b>	<b>Tract Code</b>	<b>Tract Income Level</b>
Lima MSA	Ohio	Allen	39	3	101	Upper
Lima MSA	Ohio	Allen	39	3	102	Middle
Lima MSA	Ohio	Allen	39	3	103	Middle
Lima MSA	Ohio	Allen	39	3	106	Middle
Lima MSA	Ohio	Allen	39	3	108.01	Upper
Lima MSA	Ohio	Allen	39	3	108.02	Upper
Lima MSA	Ohio	Allen	39	3	109	Middle
Lima MSA	Ohio	Allen	39	3	110	Moderate
Lima MSA	Ohio	Allen	39	3	112	Middle
Lima MSA	Ohio	Allen	39	3	113.01	Middle
Lima MSA	Ohio	Allen	39	3	113.02	Upper
Lima MSA	Ohio	Allen	39	3	114	Middle
Lima MSA	Ohio	Allen	39	3	115	Middle
Lima MSA	Ohio	Allen	39	3	116	Middle
Lima MSA	Ohio	Allen	39	3	118	Upper
Lima MSA	Ohio	Allen	39	3	119	Middle
Lima MSA	Ohio	Allen	39	3	120	Upper
Lima MSA	Ohio	Allen	39	3	121	Upper
Lima MSA	Ohio	Allen	39	3	122	Moderate
Lima MSA	Ohio	Allen	39	3	123	Moderate
Lima MSA	Ohio	Allen	39	3	124	Moderate
Lima MSA	Ohio	Allen	39	3	126	Moderate
Lima MSA	Ohio	Allen	39	3	127	Moderate
Lima MSA	Ohio	Allen	39	3	129	Low
Lima MSA	Ohio	Allen	39	3	130	Moderate
Lima MSA	Ohio	Allen	39	3	131	Middle
Lima MSA	Ohio	Allen	39	3	132	Middle
Lima MSA	Ohio	Allen	39	3	133	Moderate
Lima MSA	Ohio	Allen	39	3	134	Low
Lima MSA	Ohio	Allen	39	3	136	Low
Lima MSA	Ohio	Allen	39	3	137	Low
Lima MSA	Ohio	Allen	39	3	138	Low
Lima MSA	Ohio	Allen	39	3	139	Middle
Lima MSA	Ohio	Allen	39	3	140	Middle
Lima MSA	Ohio	Allen	39	3	141	Moderate
Ohio Non-MSA	Ohio	Hancock	39	63	1	Middle
Ohio Non-MSA	Ohio	Hancock	39	63	2	Upper
Ohio Non-MSA	Ohio	Hancock	39	63	3.01	Upper
Ohio Non-MSA	Ohio	Hancock	39	63	3.02	Upper
Ohio Non-MSA	Ohio	Hancock	39	63	4	Upper
Ohio Non-MSA	Ohio	Hancock	39	63	5	Middle
Ohio Non-MSA	Ohio	Hancock	39	63	6	Middle
Ohio Non-MSA	Ohio	Hancock	39	63	7	Upper
Ohio Non-MSA	Ohio	Hancock	39	63	8	Middle
Ohio Non-MSA	Ohio	Hancock	39	63	9.01	Middle
Ohio Non-MSA	Ohio	Hancock	39	63	9.02	Moderate
Ohio Non-MSA	Ohio	Hancock	39	63	10	Middle

**CRA Assessment Area  
List of Census Tracts**

<b>Assessment Area</b>	<b>State</b>	<b>County</b>	<b>State Code</b>	<b>County Code</b>	<b>Tract Code</b>	<b>Tract Income Level</b>
Ohio Non-MSA	Ohio	Hancock	39	63	11	Middle
Ohio Non-MSA	Ohio	Hancock	39	63	12	Middle
Ohio Non-MSA	Ohio	Hancock	39	63	13	Middle
Ohio Non-MSA	Ohio	Marion	39	101	1	Moderate
Ohio Non-MSA	Ohio	Marion	39	101	2	Moderate
Ohio Non-MSA	Ohio	Marion	39	101	3	Low
Ohio Non-MSA	Ohio	Marion	39	101	4	Moderate
Ohio Non-MSA	Ohio	Marion	39	101	5.01	Middle
Ohio Non-MSA	Ohio	Marion	39	101	5.02	Moderate
Ohio Non-MSA	Ohio	Marion	39	101	6	Upper
Ohio Non-MSA	Ohio	Marion	39	101	7	Moderate
Ohio Non-MSA	Ohio	Marion	39	101	8	Middle
Ohio Non-MSA	Ohio	Marion	39	101	9	Moderate
Ohio Non-MSA	Ohio	Marion	39	101	10	Middle
Ohio Non-MSA	Ohio	Marion	39	101	11	Moderate
Ohio Non-MSA	Ohio	Marion	39	101	101	Upper
Ohio Non-MSA	Ohio	Marion	39	101	102.01	Middle
Ohio Non-MSA	Ohio	Marion	39	101	102.02	Unknown
Ohio Non-MSA	Ohio	Marion	39	101	103	Middle
Ohio Non-MSA	Ohio	Marion	39	101	104	Middle
Ohio Non-MSA	Ohio	Marion	39	101	105	Upper
Ohio Non-MSA	Ohio	Paulding	39	125	9601	Middle
Ohio Non-MSA	Ohio	Paulding	39	125	9602	Middle
Ohio Non-MSA	Ohio	Paulding	39	125	9603	Middle
Ohio Non-MSA	Ohio	Paulding	39	125	9604	Middle
Ohio Non-MSA	Ohio	Paulding	39	125	9605	Middle
Ohio Non-MSA	Ohio	Paulding	39	125	9999.99	Middle
Ohio Non-MSA	Ohio	Putnam	39	137	301	Middle
Ohio Non-MSA	Ohio	Putnam	39	137	302	Upper
Ohio Non-MSA	Ohio	Putnam	39	137	303.01	Middle
Ohio Non-MSA	Ohio	Putnam	39	137	303.02	Upper
Ohio Non-MSA	Ohio	Putnam	39	137	304	Middle
Ohio Non-MSA	Ohio	Putnam	39	137	305	Upper
Ohio Non-MSA	Ohio	Putnam	39	137	306	Upper
Ohio Non-MSA	Ohio	Putnam	39	137	307	Upper
Ohio Non-MSA	Ohio	Sandusky	39	143	9611	Middle
Ohio Non-MSA	Ohio	Van Wert	39	161	205	Moderate
Toledo MSA	Ohio	Wood	39	173	210	Middle
Toledo MSA	Ohio	Wood	39	173	211	Middle
Toledo MSA	Ohio	Wood	39	173	216.01	Upper
Toledo MSA	Ohio	Wood	39	173	216.02	Moderate
Toledo MSA	Ohio	Wood	39	173	217.01	Middle
Toledo MSA	Ohio	Wood	39	173	217.02	Moderate
Toledo MSA	Ohio	Wood	39	173	218	Unknown
Toledo MSA	Ohio	Wood	39	173	219.01	Middle
Toledo MSA	Ohio	Wood	39	173	219.02	Low
Toledo MSA	Ohio	Wood	39	173	225	Middle

# The Union Bank Co - 2024 CRA - ASSESSMENT AREA INCOME MAP

Columbus MSA\*



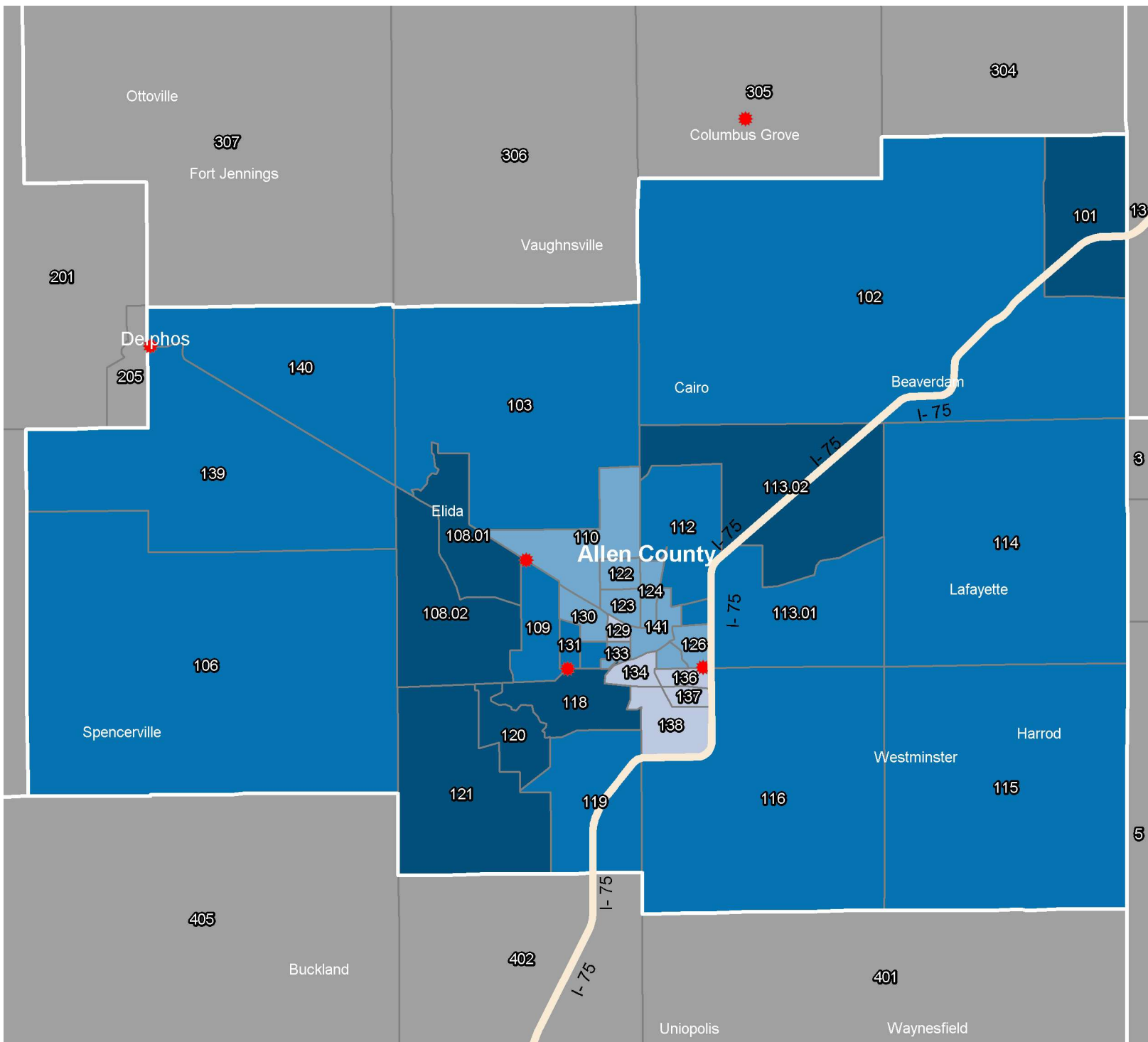
## Income Level

- NA
- Low
- Moderate
- Middle
- Upper

Bank Branches

# The Union Bank Co - 2024 HMDA - ASSESSMENT AREA INCOME MAP

Lima MSA



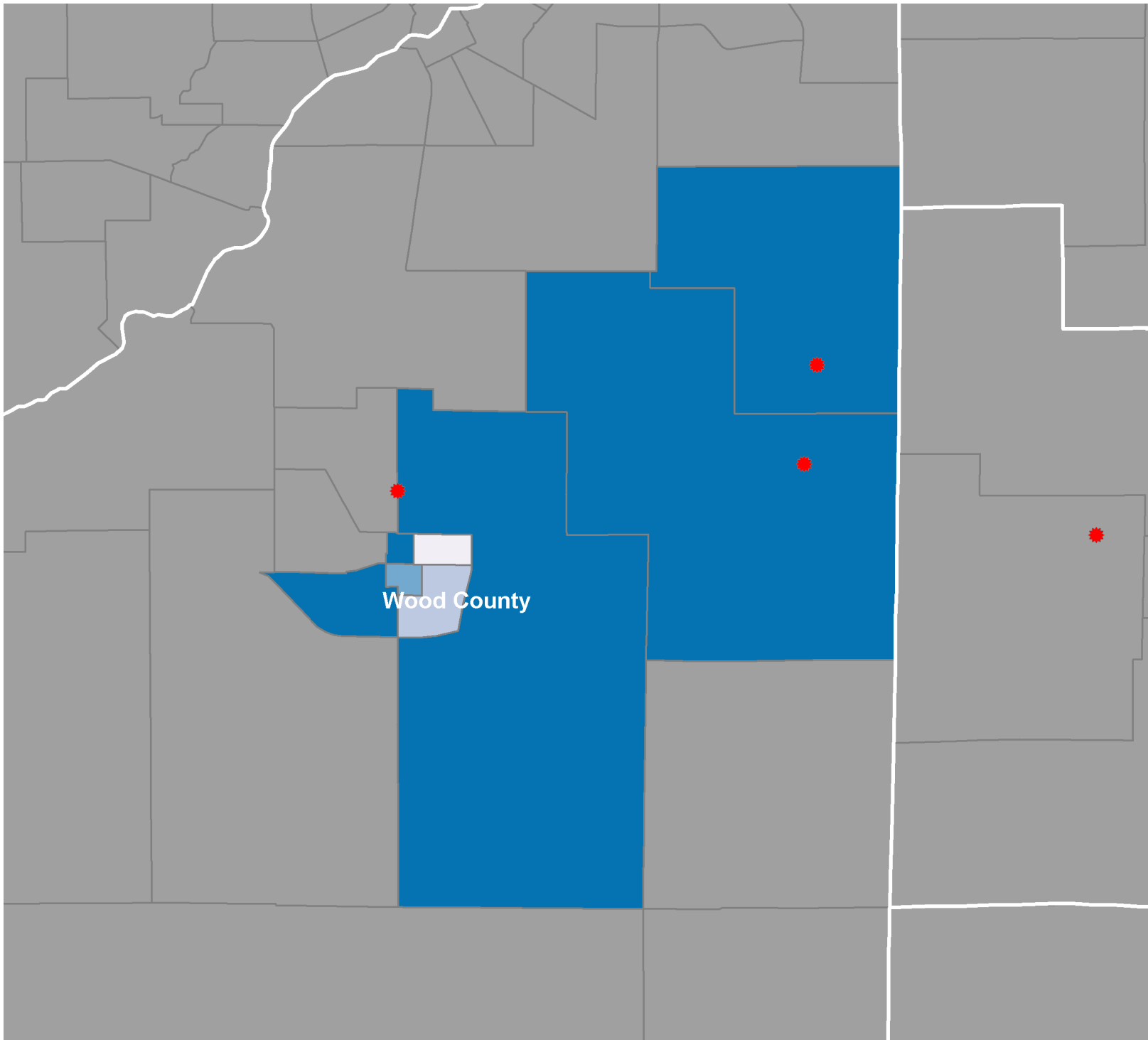
## Income Level

- NA
- Low
- Moderate
- Middle
- Upper

Bank Branches

# The Union Bank Co - 2024 CRA - ASSESSMENT AREA INCOME MAP

Toledo MSA Partial



## Income Level

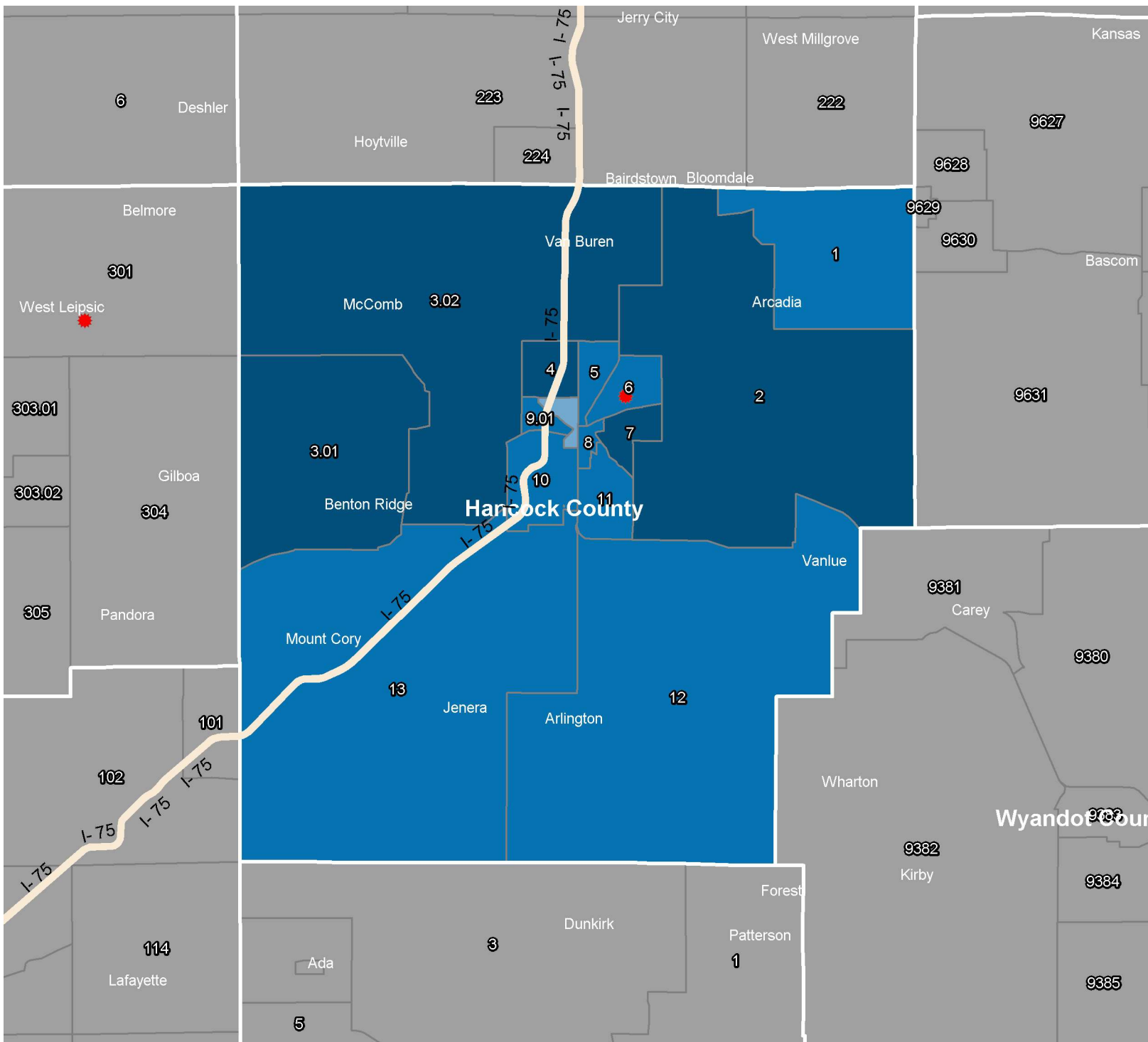
- NA
- Low
- Moderate
- Middle
- Upper

Bank Branches



# The Union Bank Co - 2023 HMDA - ASSESSMENT AREA INCOME MAP

Hancock\*



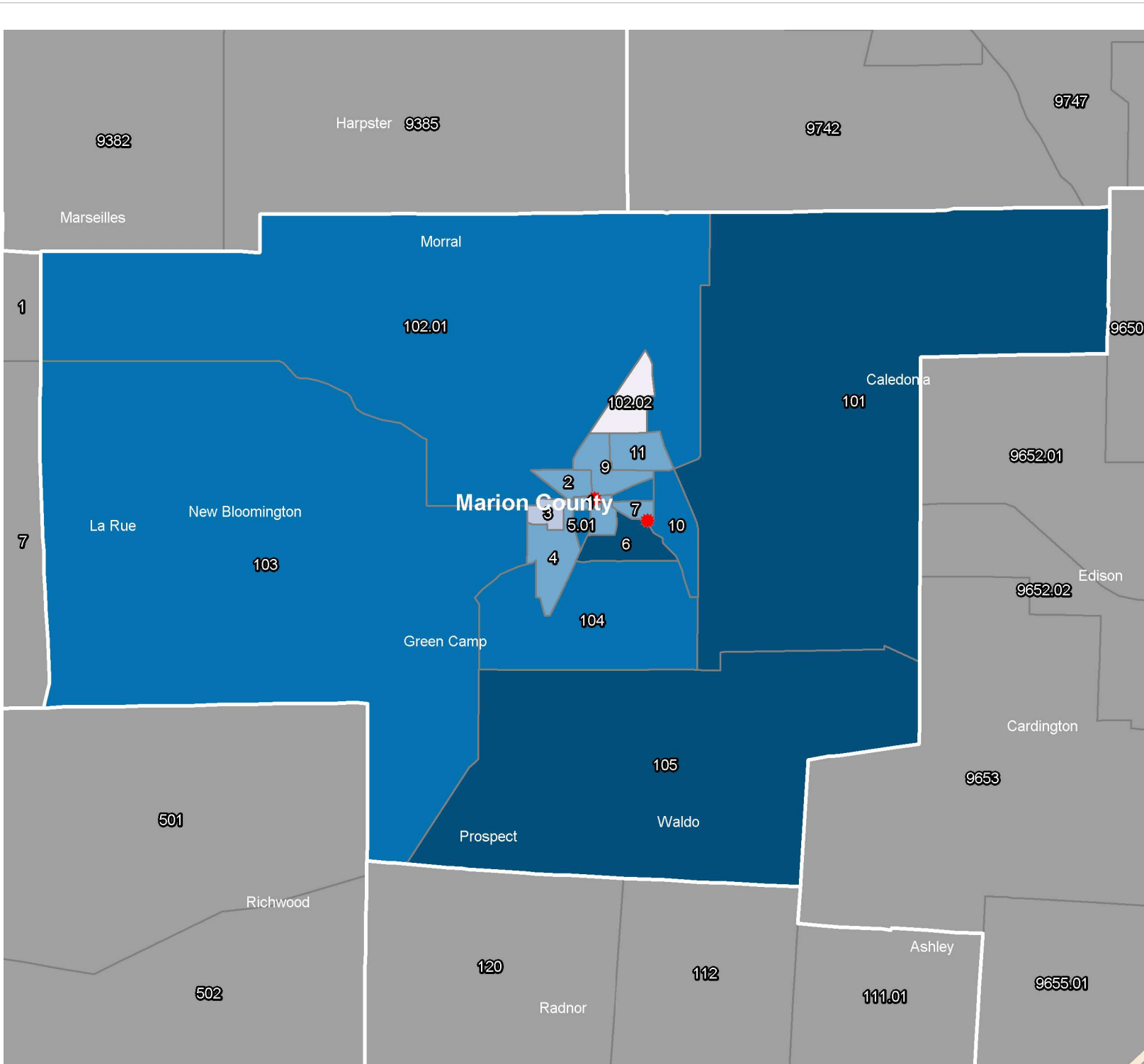
## Income Level

- NA
- Low
- Moderate
- Middle
- Upper

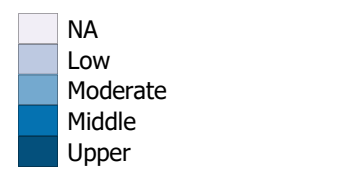
Bank Branches

# The Union Bank Co - 2023 HMDA - ASSESSMENT AREA INCOME MAP

Marion



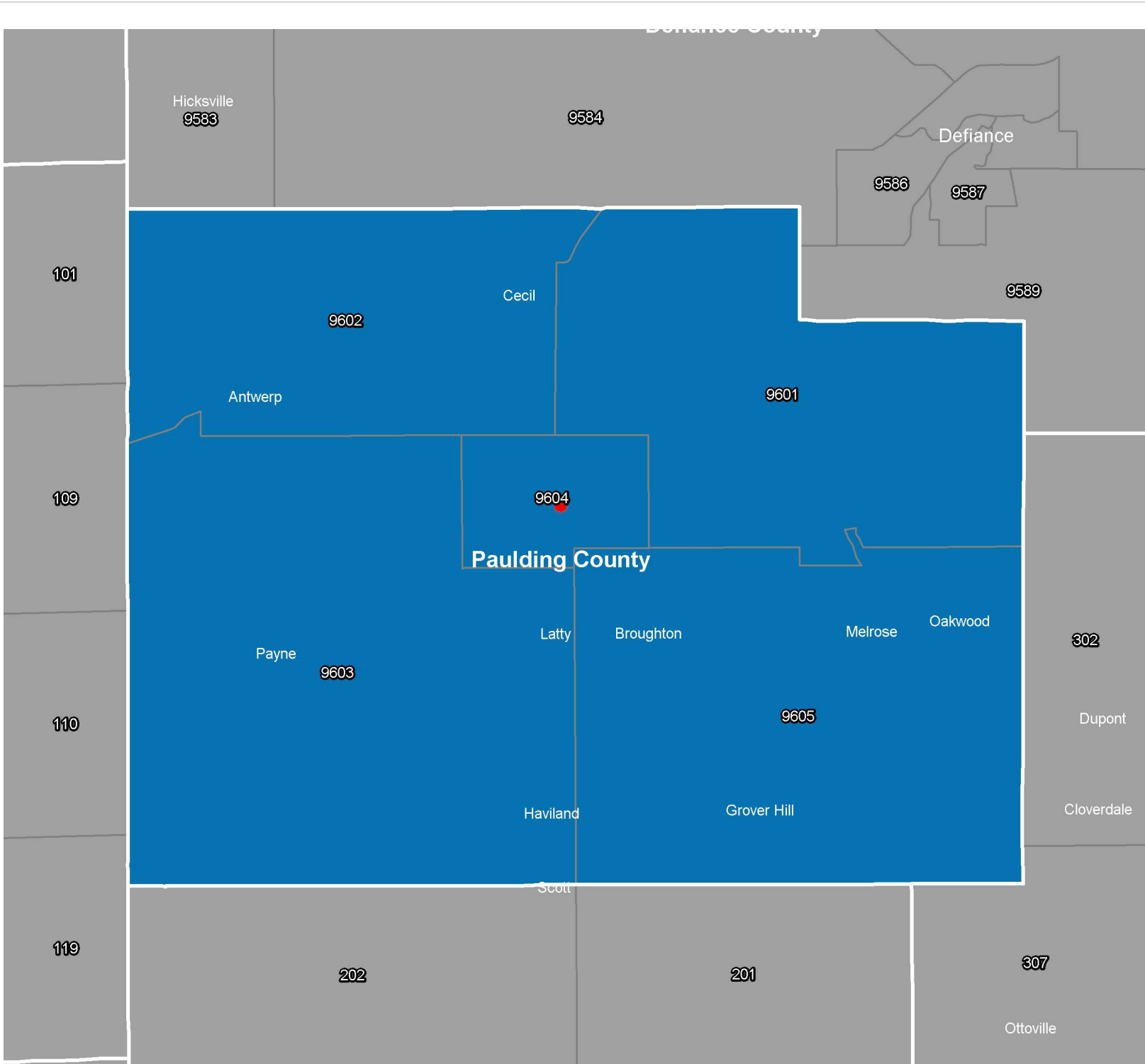
## Income Level



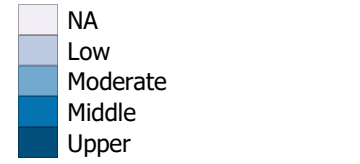
Bank Branches

# The Union Bank Co - 2023 HMDA - ASSESSMENT AREA INCOME MAP

Paulding

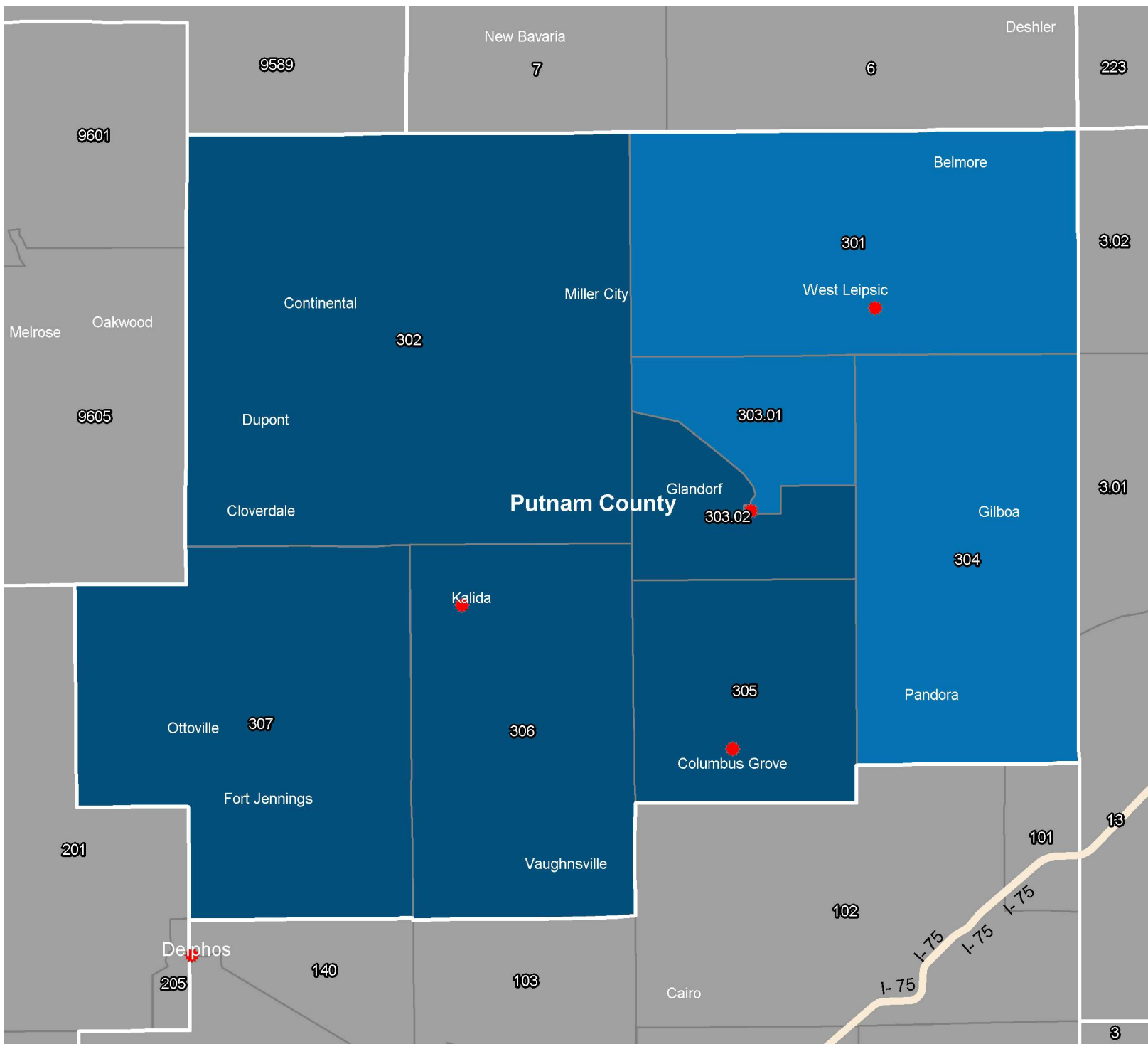


## Income Level




 Bank Branches

The Union Bank Co - 2024 HMDA - ASSESSMENT AREA INCOME MAP  
Putnam



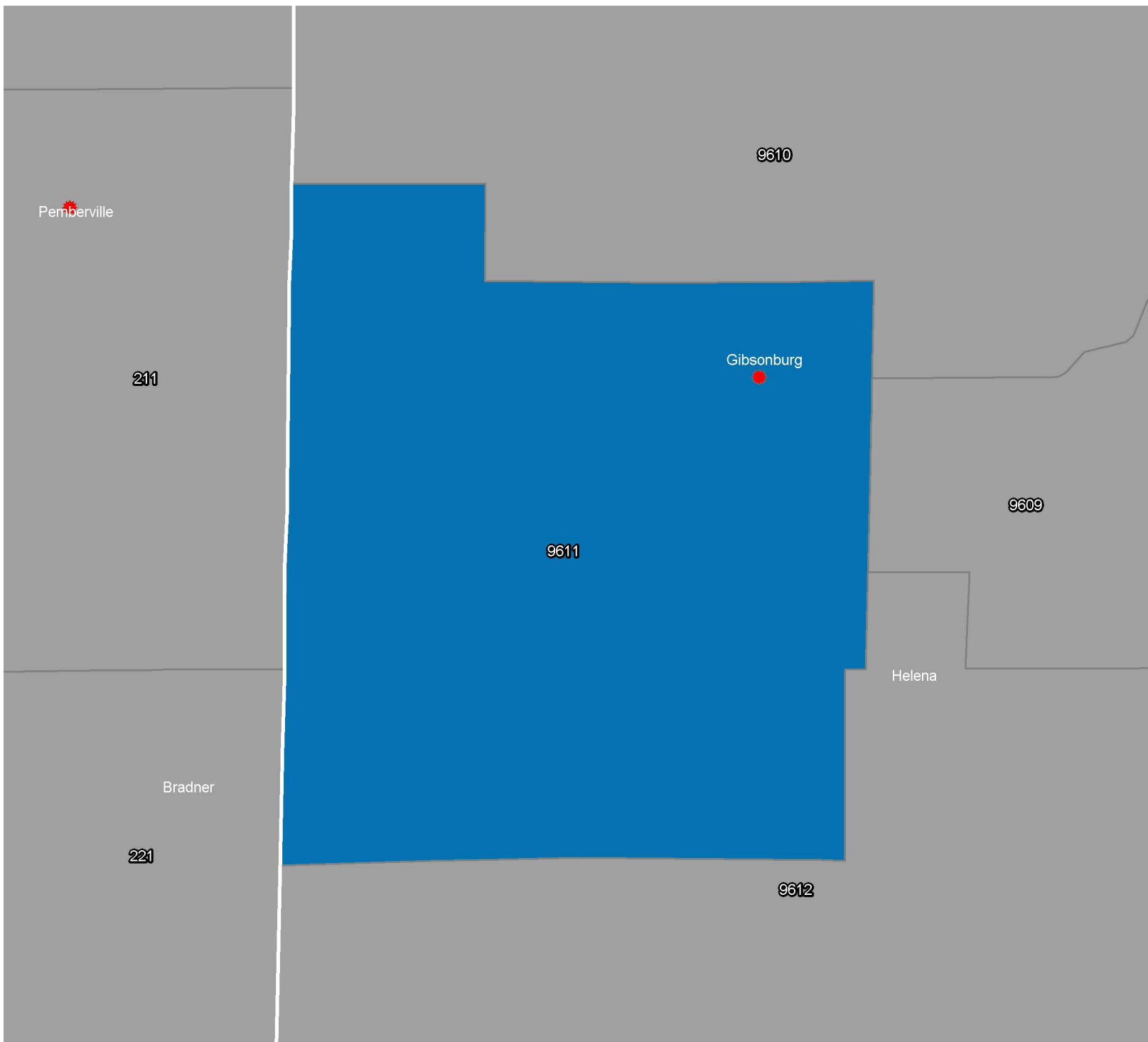
**Income Level**

- NA
- Low
- Moderate
- Middle
- Upper

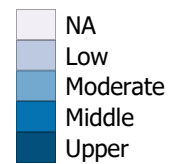
 Bank Branches

# The Union Bank Co - 2023 HMDA - ASSESSMENT AREA INCOME MAP

*Sandusky Partial*



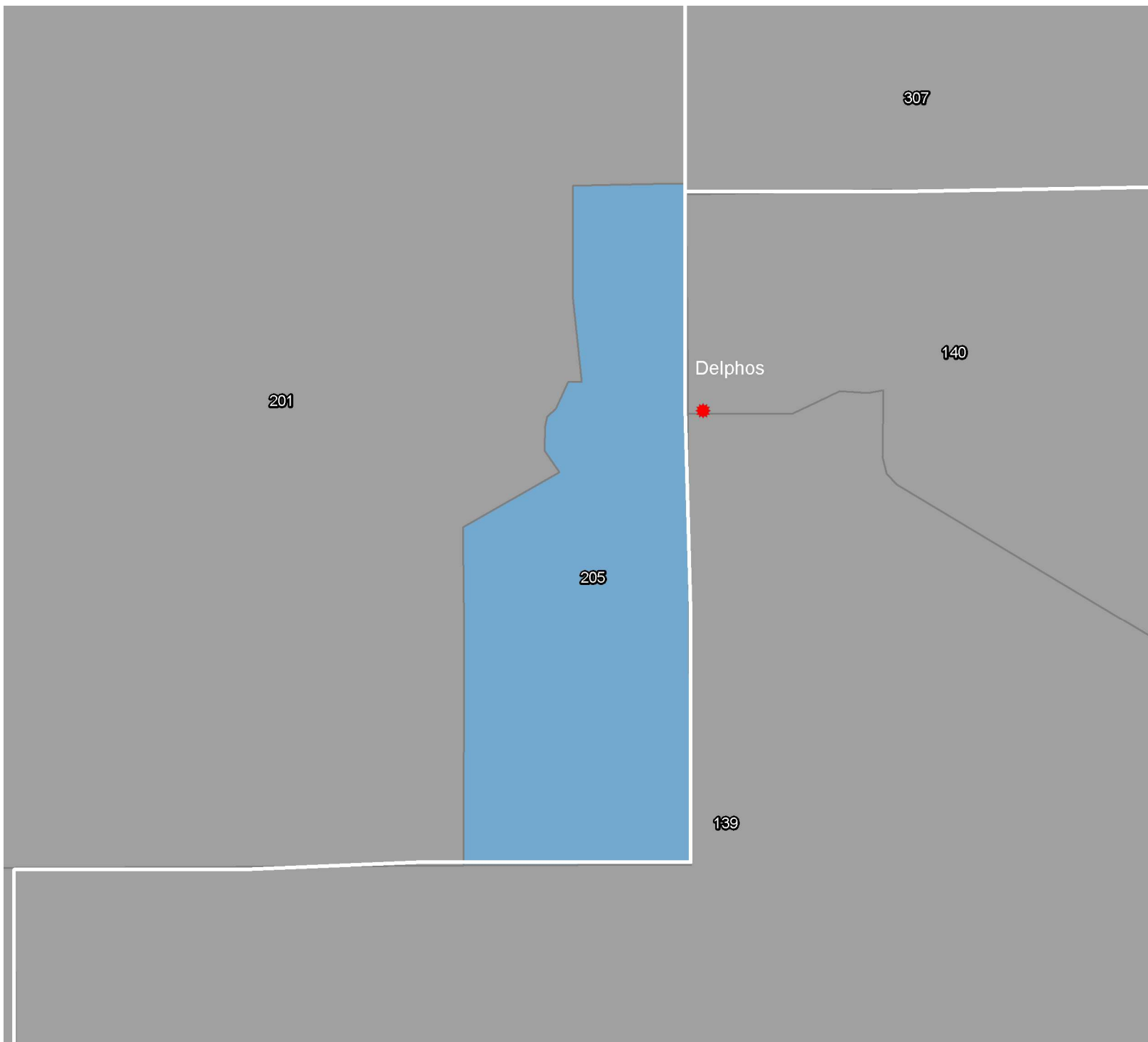
## Income Level



 Bank Branches

# The Union Bank Co - 2023 HMDA - ASSESSMENT AREA INCOME MAP

*Van Wert Partial*



## Income Level

- NA
- Low
- Moderate
- Middle
- Upper

 Bank Branches